

# 10th Class – SOCIAL STUDIES

Paper - 2

**WORLD – Map Pointing**



[www.digitalsocialteacher.in](http://www.digitalsocialteacher.in)

**CONTINENTS -  
OCEANS**



**North America**

**Arctic Ocean**

**Europe**

**Asia**

**Pacific Ocean**

**Africa**

**Indian Ocean**

**Atlantic Ocean**

**South America**

**Pacific Ocean**

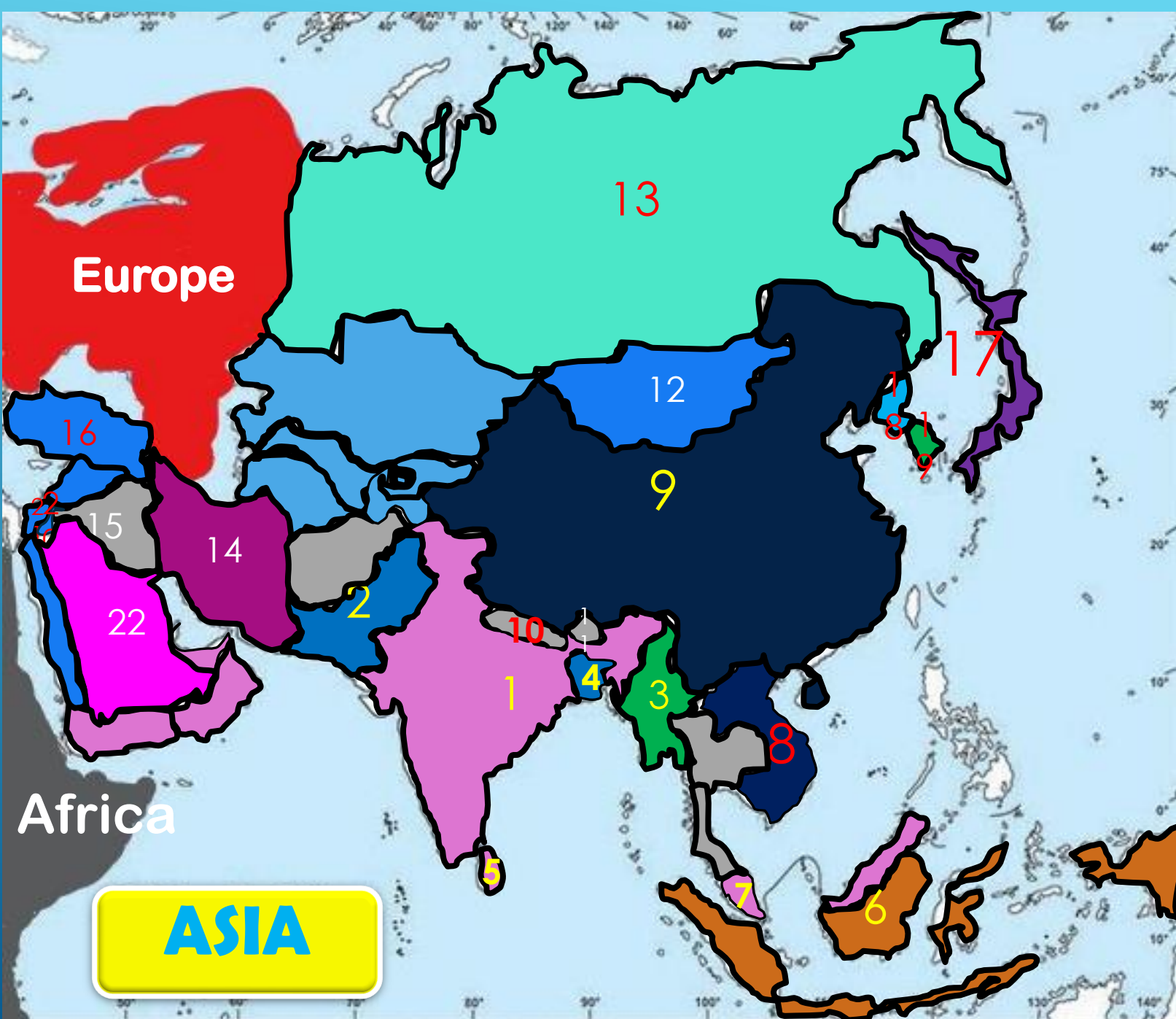
**Australia**

**CONTINENTS - OCEANS**

**Antarctic Ocean**

**Antarctica**

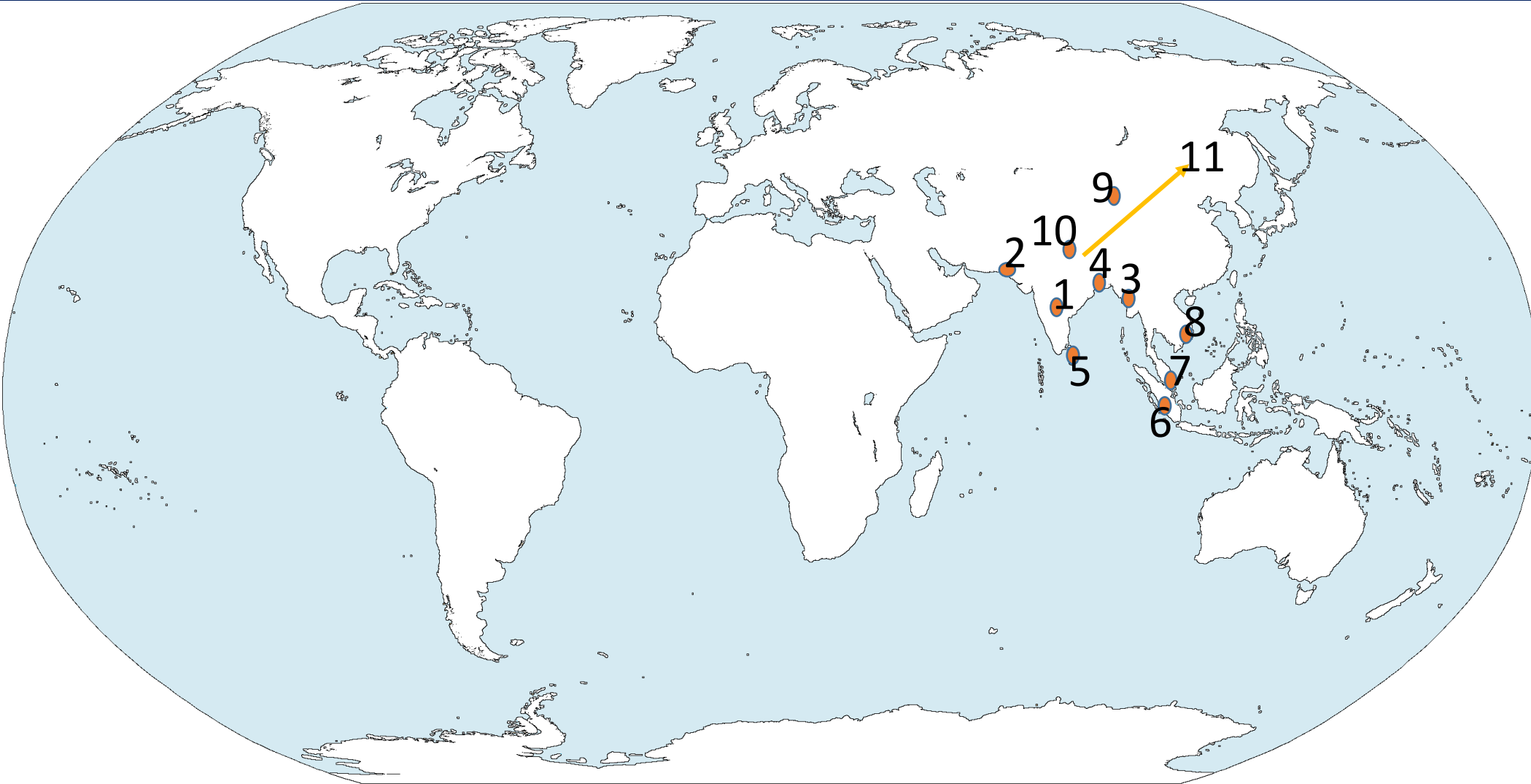
**ASIA**



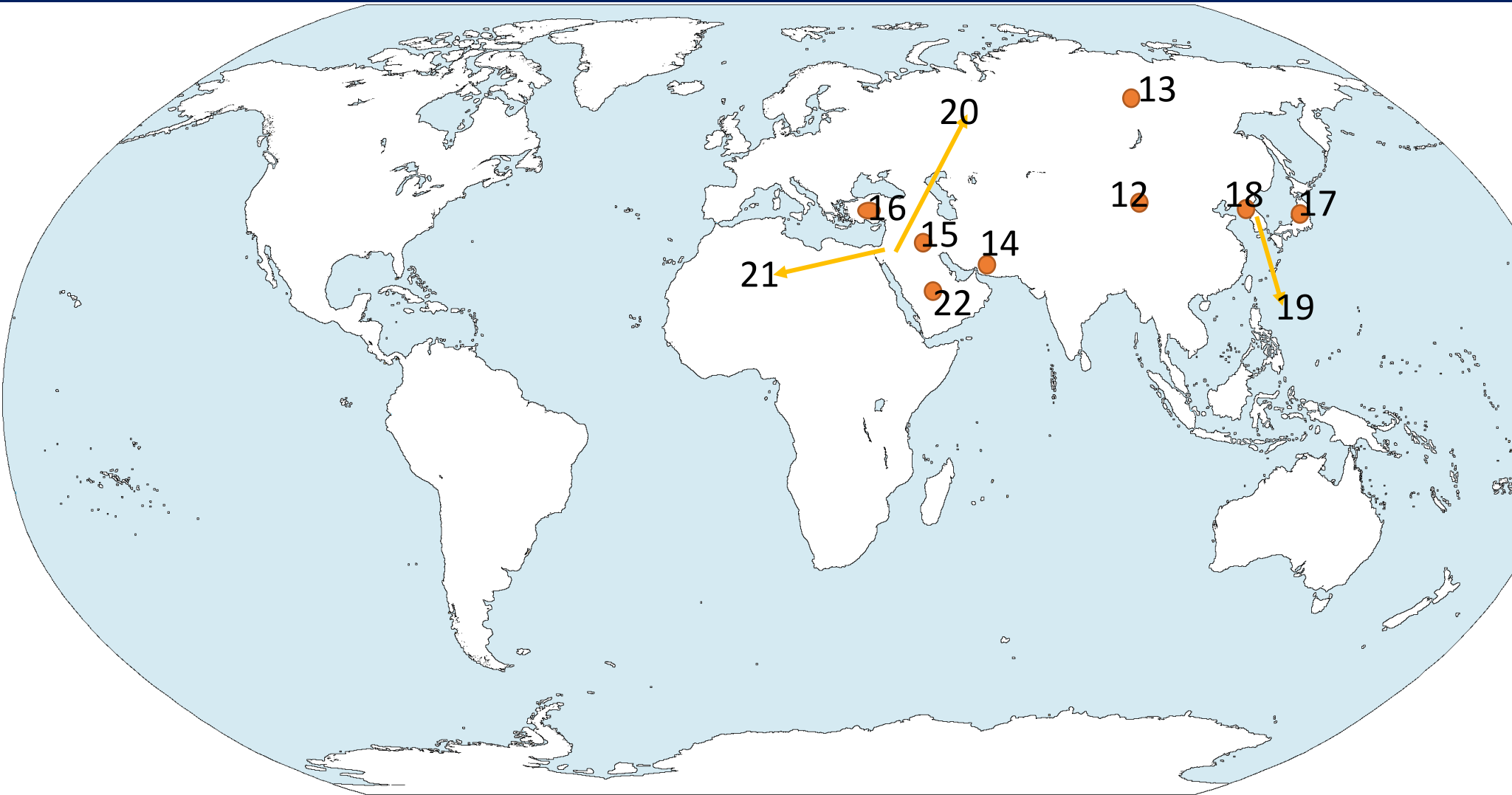
1. India
2. Pakistan
3. Myanmar
4. Bangladesh
5. Sri Lanka
6. Indonesia
7. Singapore
8. Vietnam
9. China
10. Nepal
11. Bhutan

12. Magnolia
13. Russia
14. Iran
15. Iraq
16. Turkey
17. Japan
18. North Korea
19. South Korea
20. Palestine
21. Israel
22. Saudi Arabia





1. India
2. Pakistan
3. Myanmar
4. Bangladesh
5. Sri Lanka
6. Indonesia
7. Singapore
8. Vietnam
9. China
10. Nepal
11. Bhutan



- 12. Magnolia
- 13. Russia
- 14. Iran
- 15. Iraq
- 16. Turkey
- 17. Japan
- 18. North Korea
- 19. South Korea
- 20. Palestine
- 21. Israel
- 22. Saudi Arabia

**AFRICA**

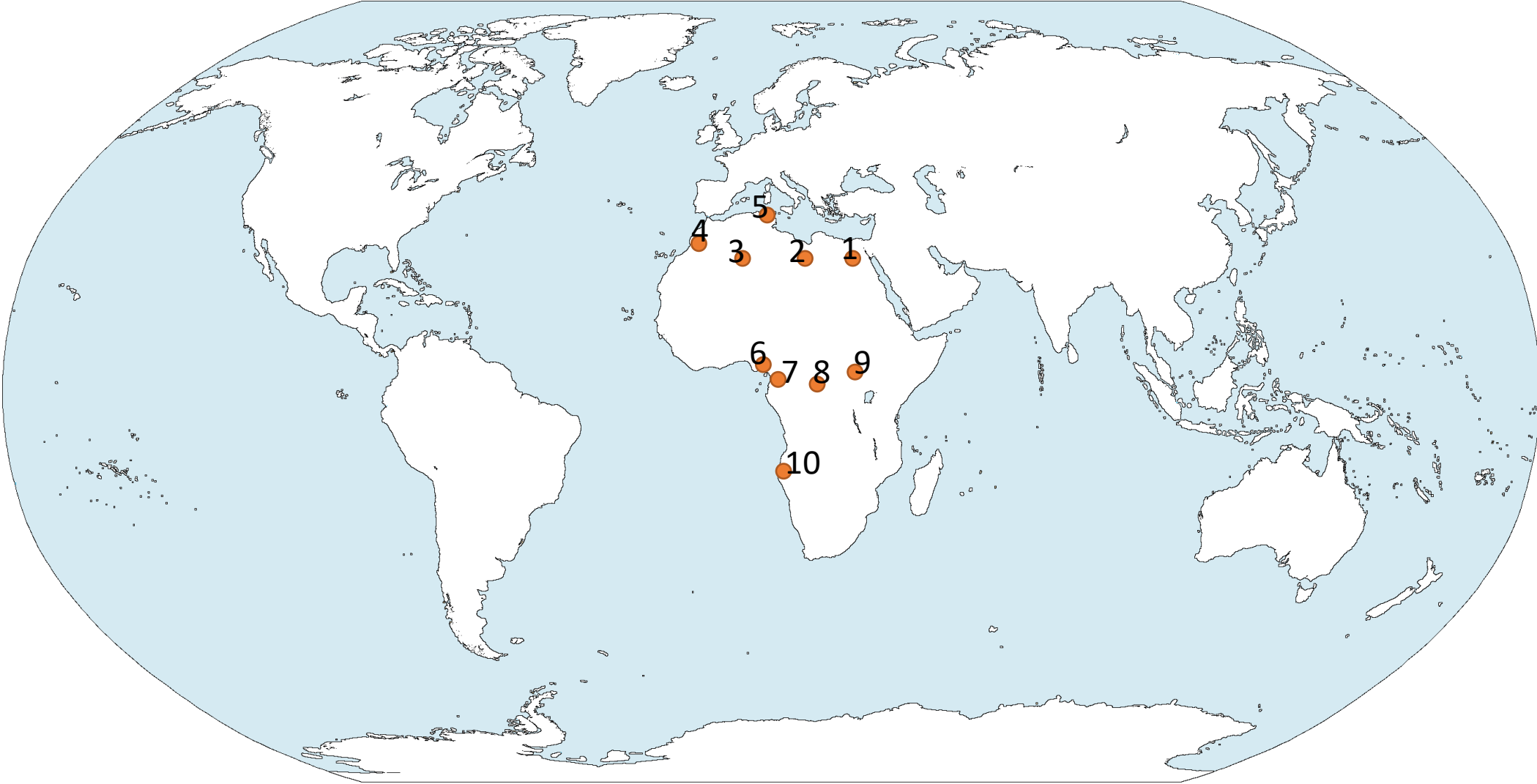


# AFRICA

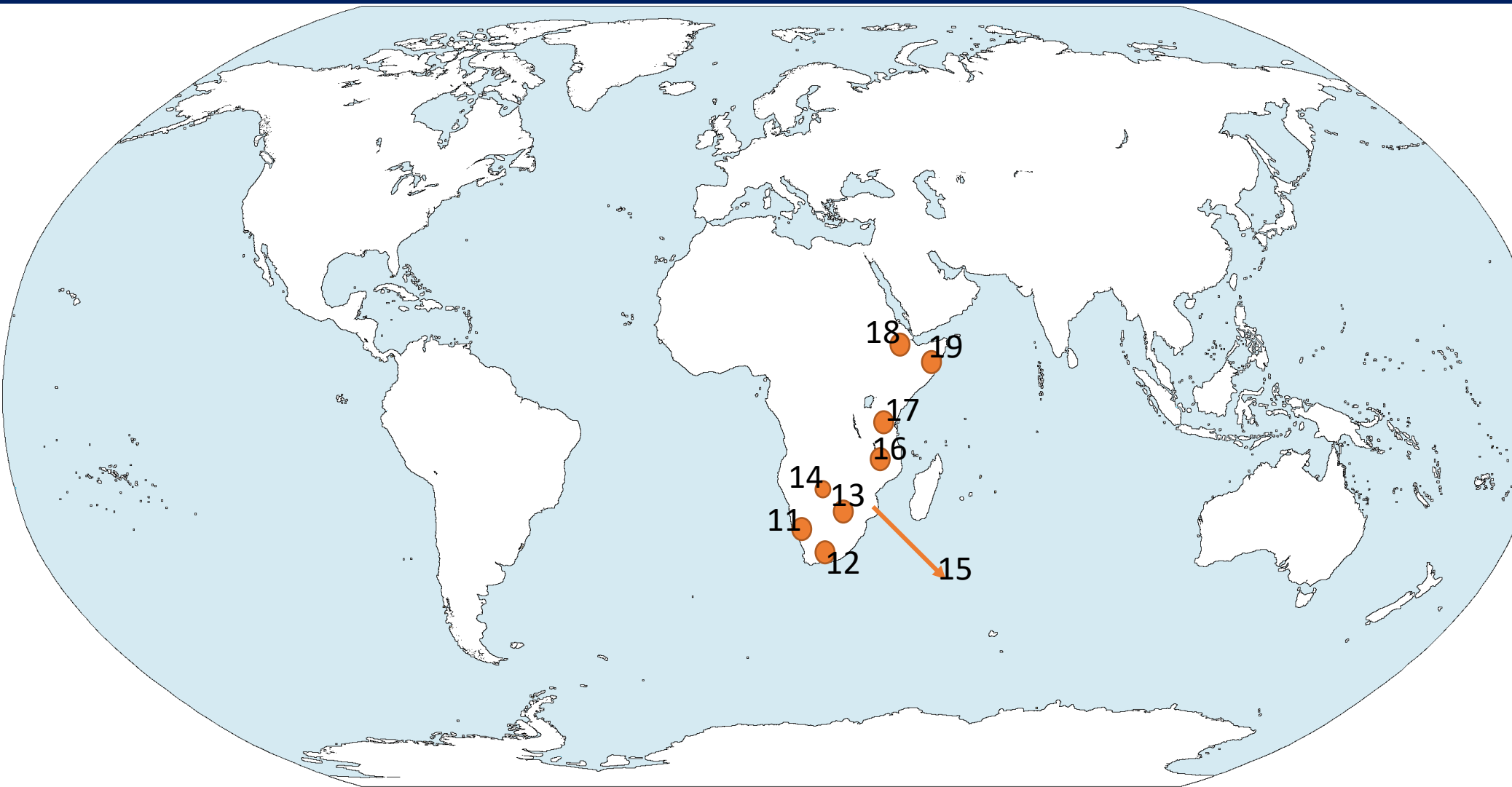


- 1. Egypt
- 2. Libya
- 3. Algeria
- 4. Morocco
- 5. Tunis
- 6. Nigeria
- 7. Cameroon
- 8. Congo
- 9. Uganda
- 10. Angola

- 11. Namibia
- 12. South Africa
- 13. Zimbabwe
- 14. Zambia
- 15. Mozambique
- 16. Tanzania
- 17. Kenya
- 18. Ethiopia
- 19. Somalia



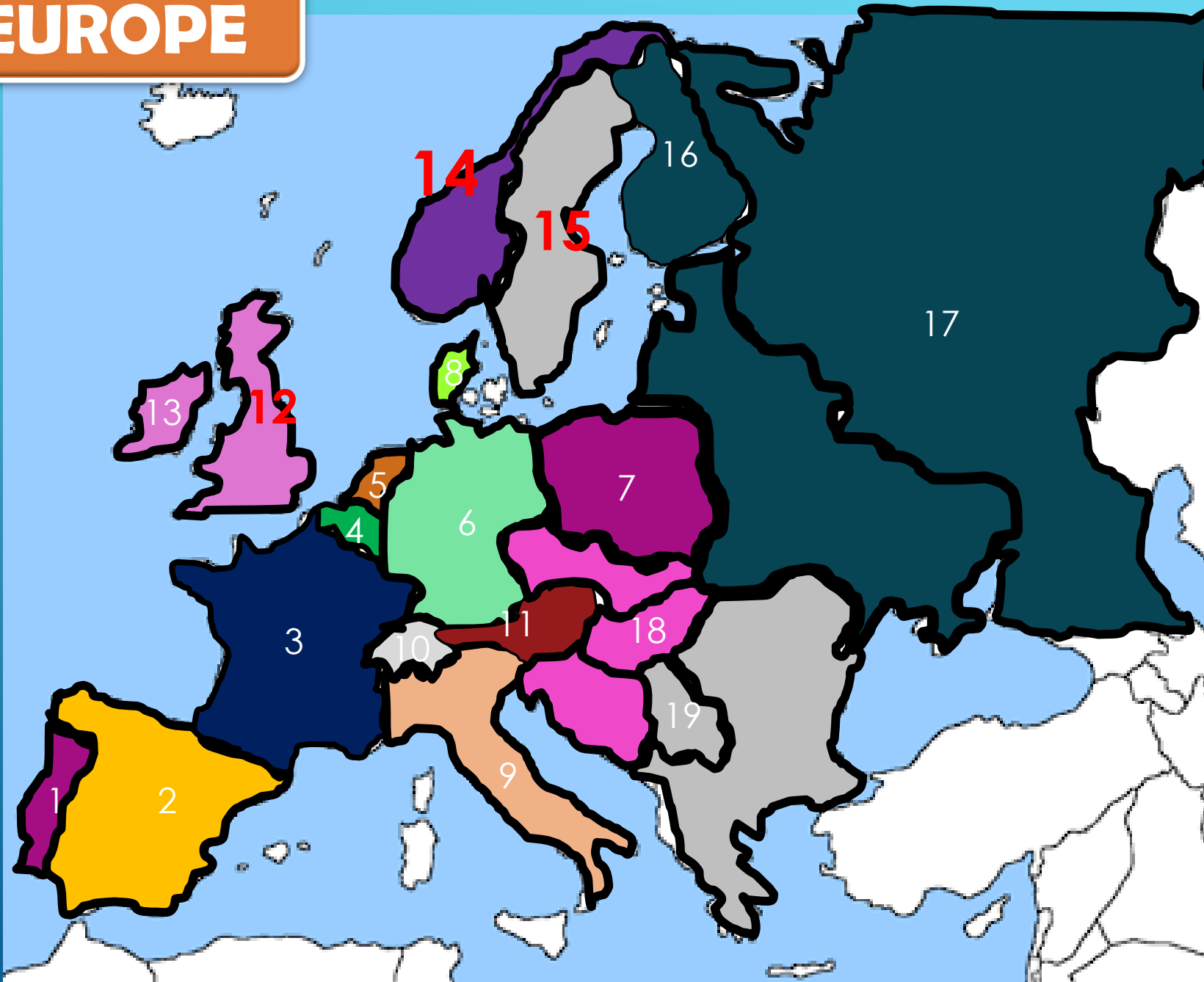
1. Egypt
2. Libya
3. Algeria
4. Morocco
5. Tunis
6. Nigeria
7. Cameroon
8. Congo
9. Uganda
10. Angola



- 11. Namibia
- 12. South Africa
- 13. Zimbabwe
- 14. Zambia
- 15. Mozambique
- 16. Tanzania
- 17. Kenya
- 18. Ethiopia
- 19. Somalia



# EUROPE



1. Portugal

2. Spain

3. France

4. Belgium

5. Nederland

6. Germany

7. Poland

8. Denmark

9. Italy

10. Switzerland

11. Austria

12. Britain

13. Ireland

14. Norway

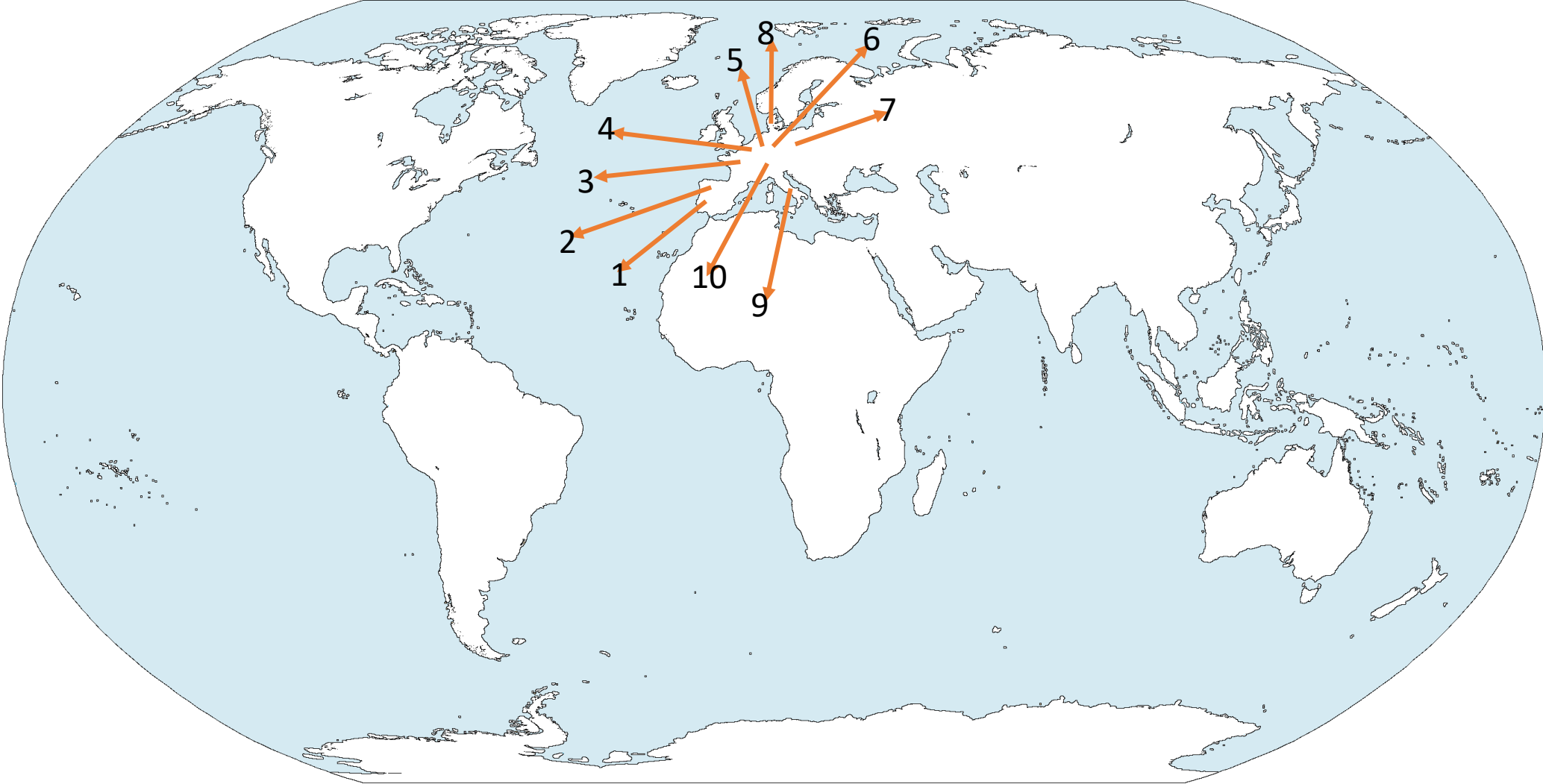
15. Sweden

16. Finland

17. Russia

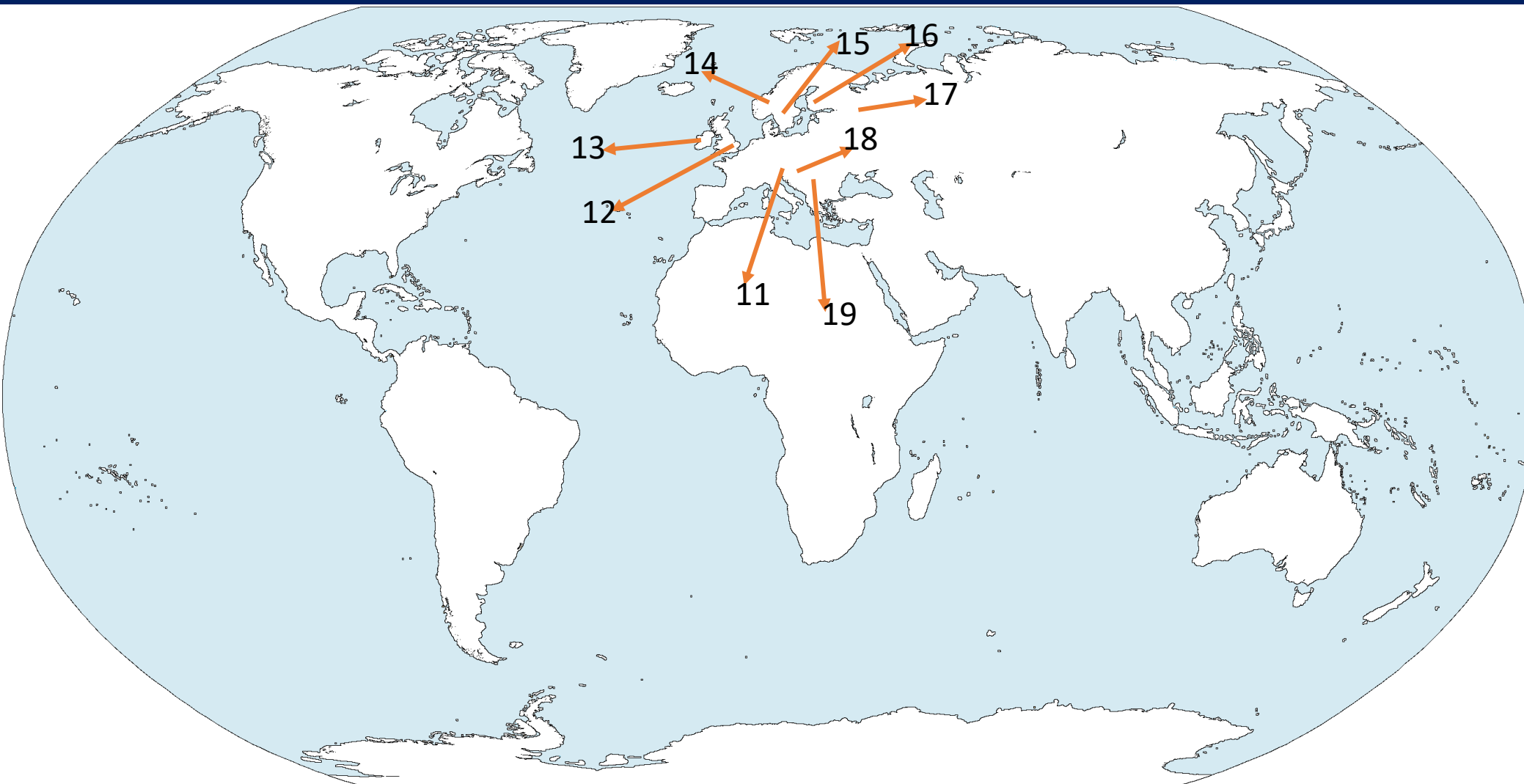
18. Hungary

19. Serbia



1. Portugal
2. Spain
3. France
4. Belgium
5. Nederland
6. Germany
7. Poland
8. Denmark
9. Italy
10. Switzerland



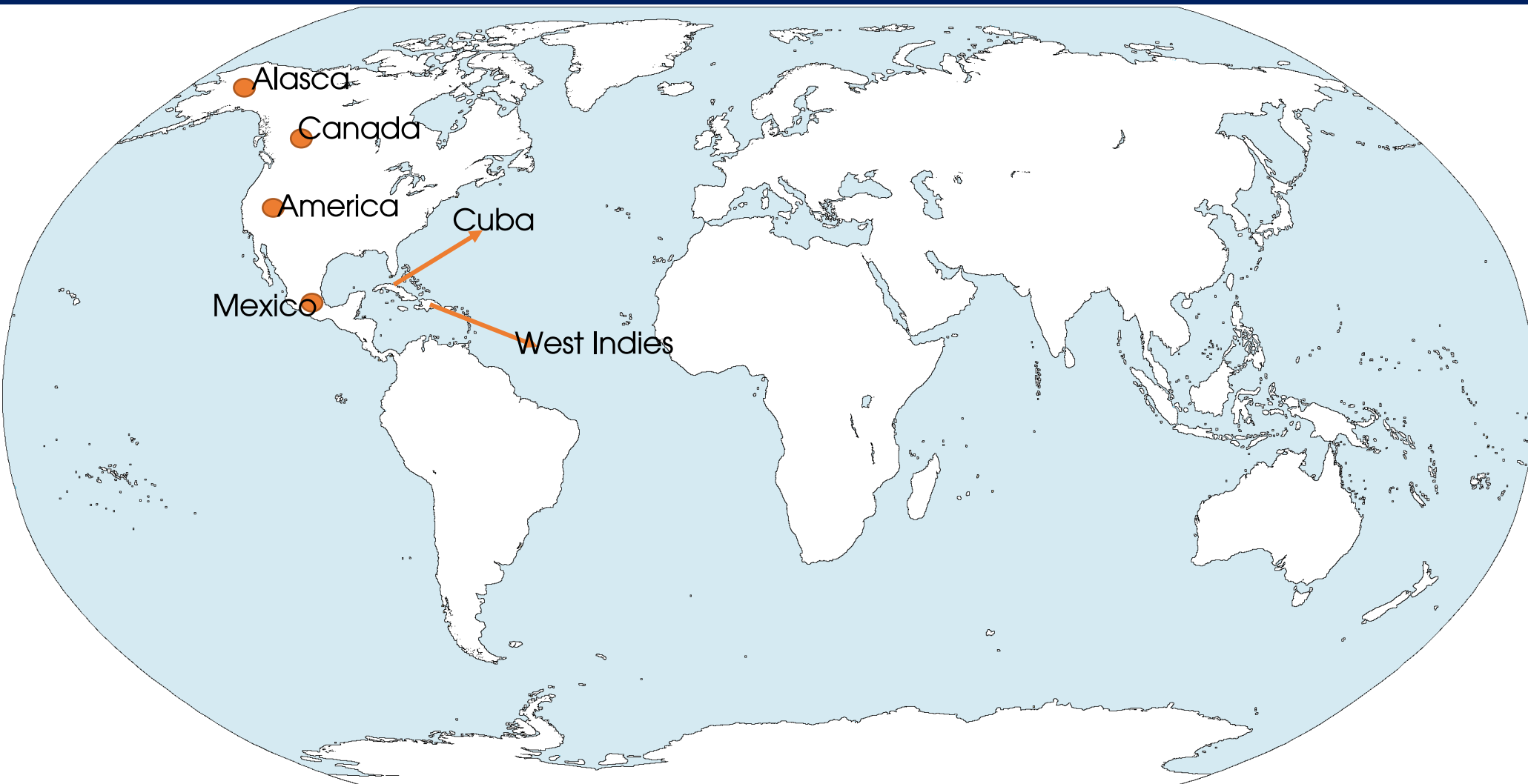


- 11. Austria
- 12. Britain
- 13. Ireland
- 14. Norway
- 15. Sweden
- 16. Finland
- 17. Russia
- 18. Hungary
- 19. Serbia

**NORTH  
AMERICA**

# NORTH AMERICA





Alaska

Canada

America

Cuba

Mexico

West Indies

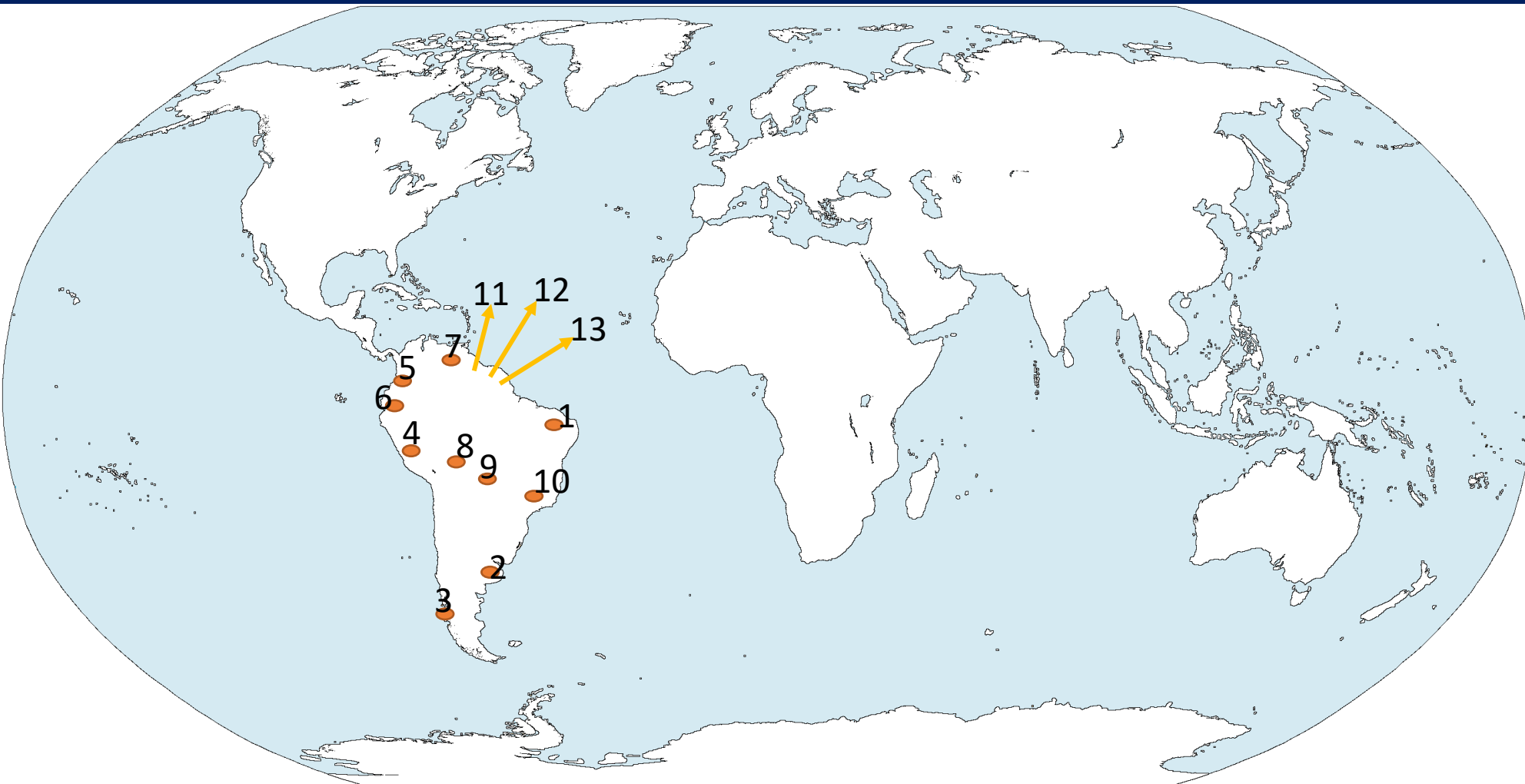
**SOUTH  
AMERICA**

2. Argentina
3. Chile
4. Peru
5. Colombia
6. Ecuador
7. Venujula
8. Bolivia
9. Prague
10. Urugwe
11. Guyana
12. Surinam
13. French Gulana



**SOUTH  
AMERICA**

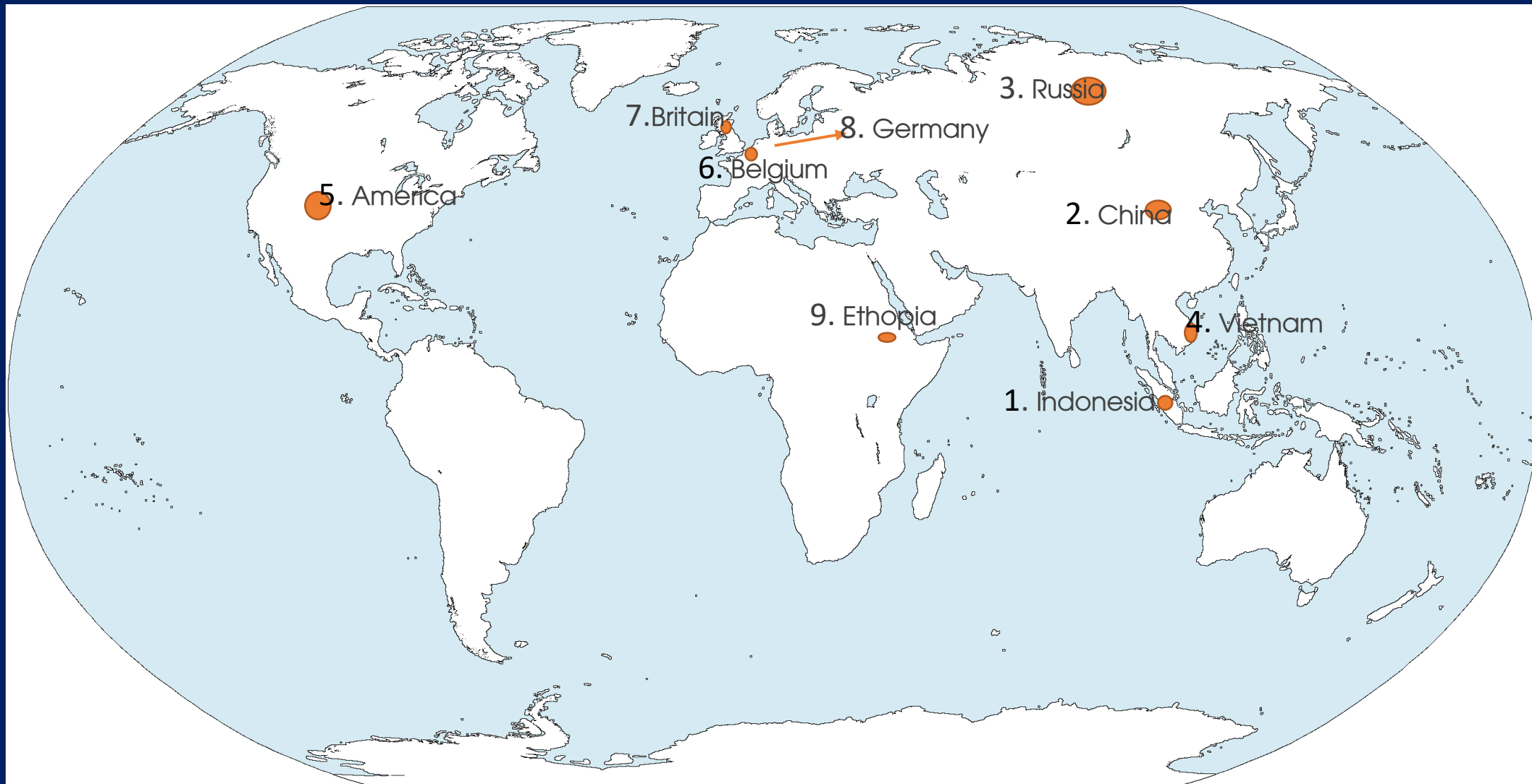




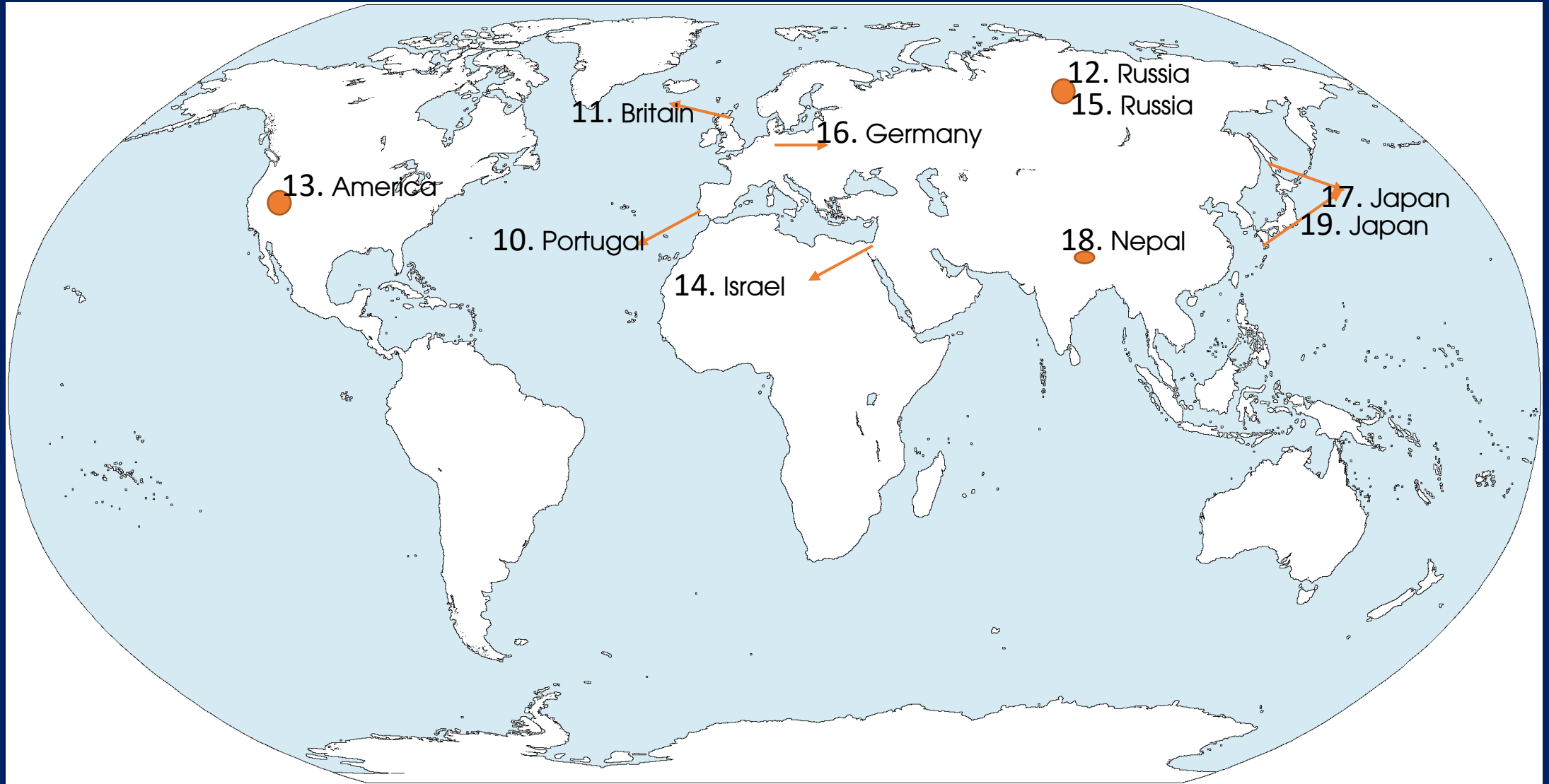
1. Brazil
2. Argentina
3. Chile
4. Peru
5. Colombia
6. Ecuador
7. Venujula
8. Bolivia
9. Prague
10. Urugwe
11. Guyana
12. Surinam
13. French Gulana

# Important Countries

1. The country where Bandung conference held ( Indonesia)
2. The country where may 4<sup>th</sup> movement took place ( China)
3. The country where October revolution took place ( Russia)
4. The only colony of France in Asia (Vietnam)
5. The country where headquarter of UNO situated( America )
6. The country where headquarter of NATO located ( Belgium )
7. The leading country of Triple Entente ( Britain )
8. The leader of Triple Alliance (Germany)
9. Independent country in Africa (Ethiopia)

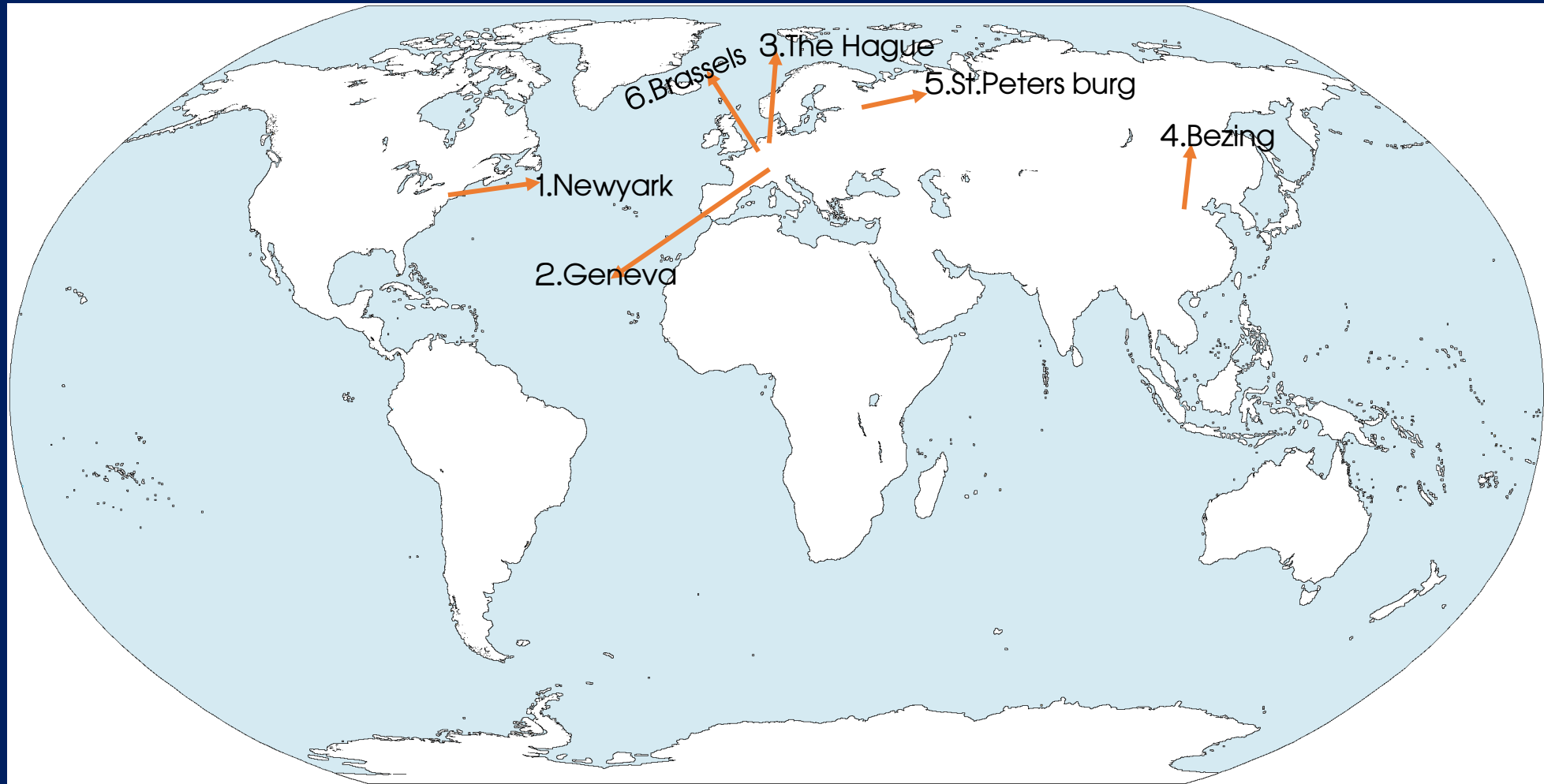


10. The country which ruled Angola ( Portugal )
11. The country which ruled Nigeria ( Britain )
12. The leading country of socialist block ( Russia)
13. The leading country of capitalist block ( America )
14. The separate state for Jews people ( Israel )
15. The country which was not influenced by Great depression ( Russia )
16. The country which was influenced very high by Great depression ( Germany )
17. The country where Hiroshima, Nagasaki cities ( Japan )
18. The country which has The word ‘ Gender ‘ in its constitution preamble (Nepal)
19. The country which has The word ‘ Peace ‘ in its constitution preamble (Japan)





# IMPORTANT CITIES



1. The city where UNO headquarters situated

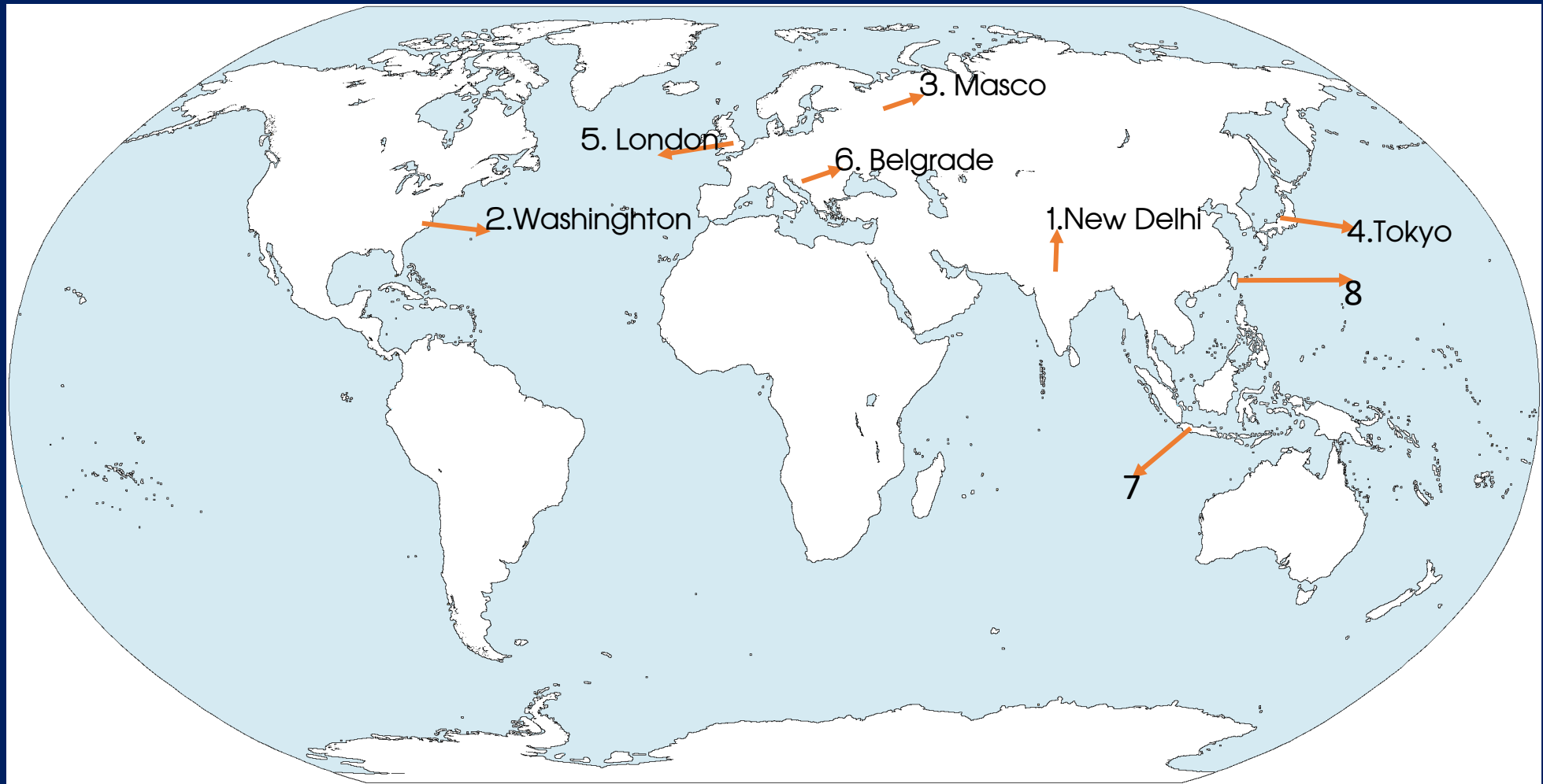
2. The city where League of Nations headquarters situated

3. The city where International court of justice situated

4. The city where may fourth movement occurred

5. The city where March eighth movement occurred

6. The city where headquarters of NATO situated



1. Capital city of India

4. Capital city of Japan

7. Bandung

2. Capital city of America

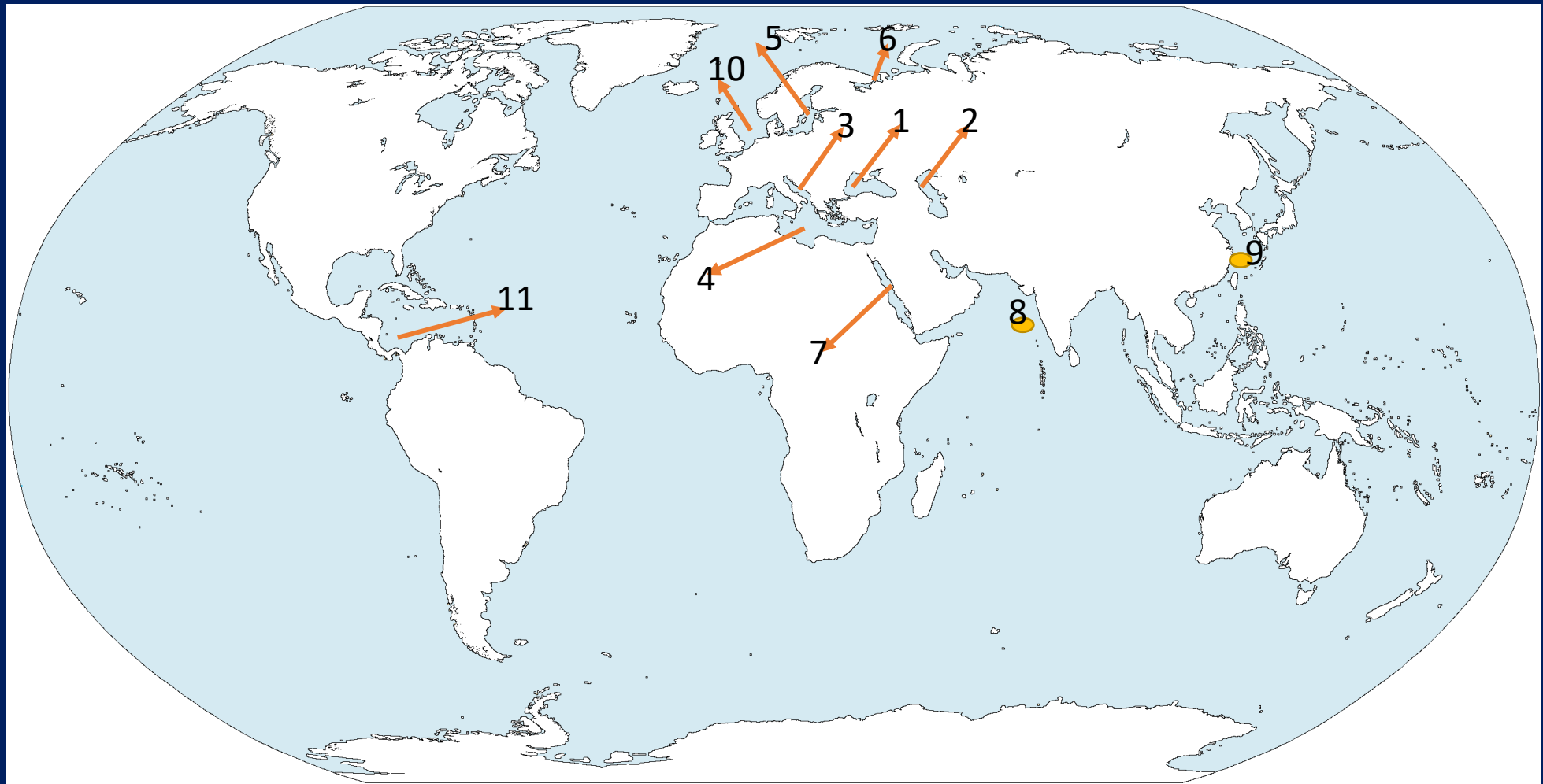
5. Capital city of Britain

8. Taiwan

3. Capital city of Russia

6. Capital city of Yugoslavia

**SEAS**



1. Black sea

2. Caspian sea

3. Adriatic sea

4. Meditarian sea

5. Baltic sea

6. White sea

7. Red sea

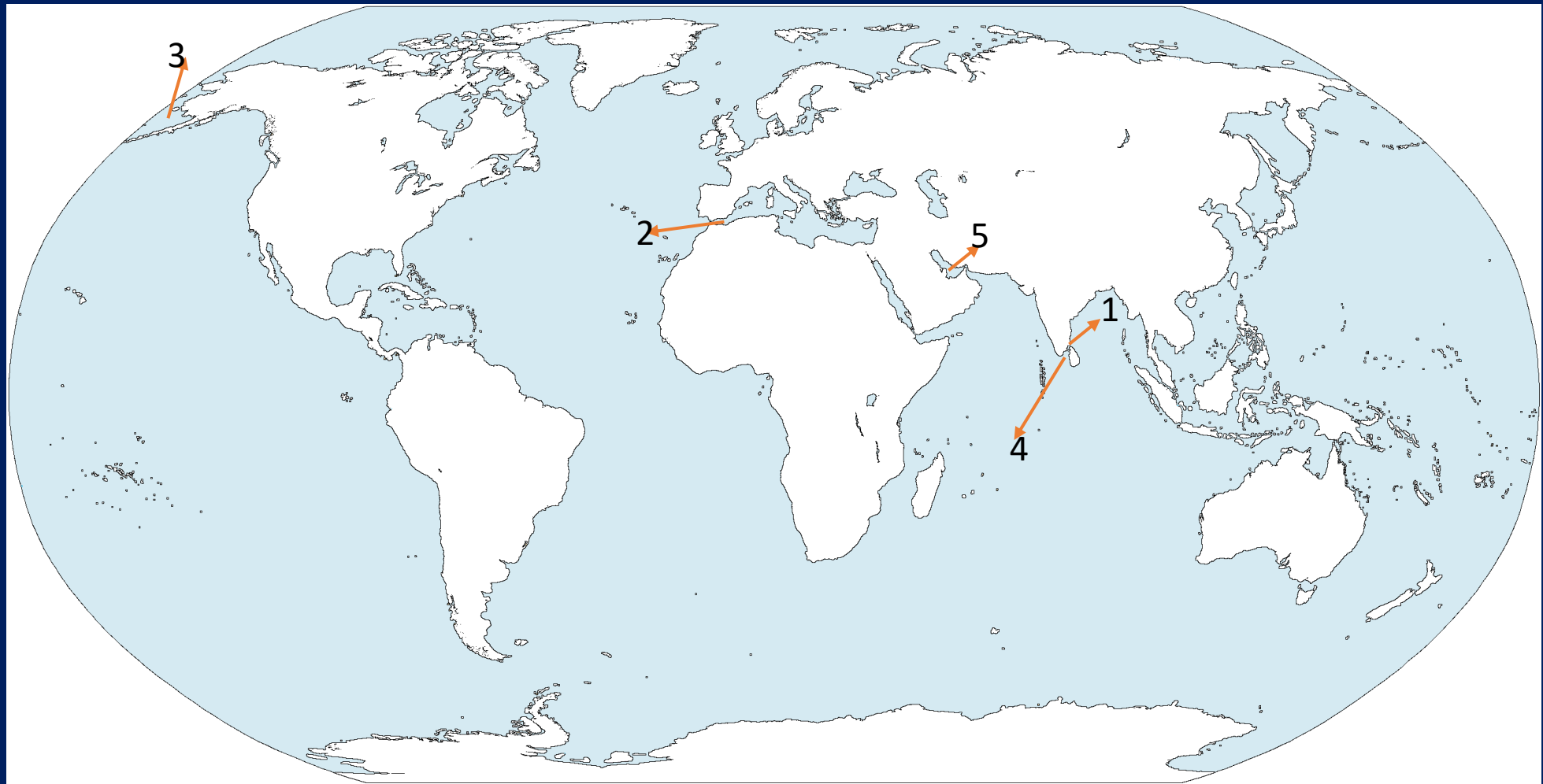
8. Arabian sea

9. Yellow sea

10. North sea

11. Karabian sea

# STRAITS - GULFS



1. The strait separate India from Srilanka ( Palk Strait)

2. The Strait between Europe and Africa ( Zebraalter Strait)

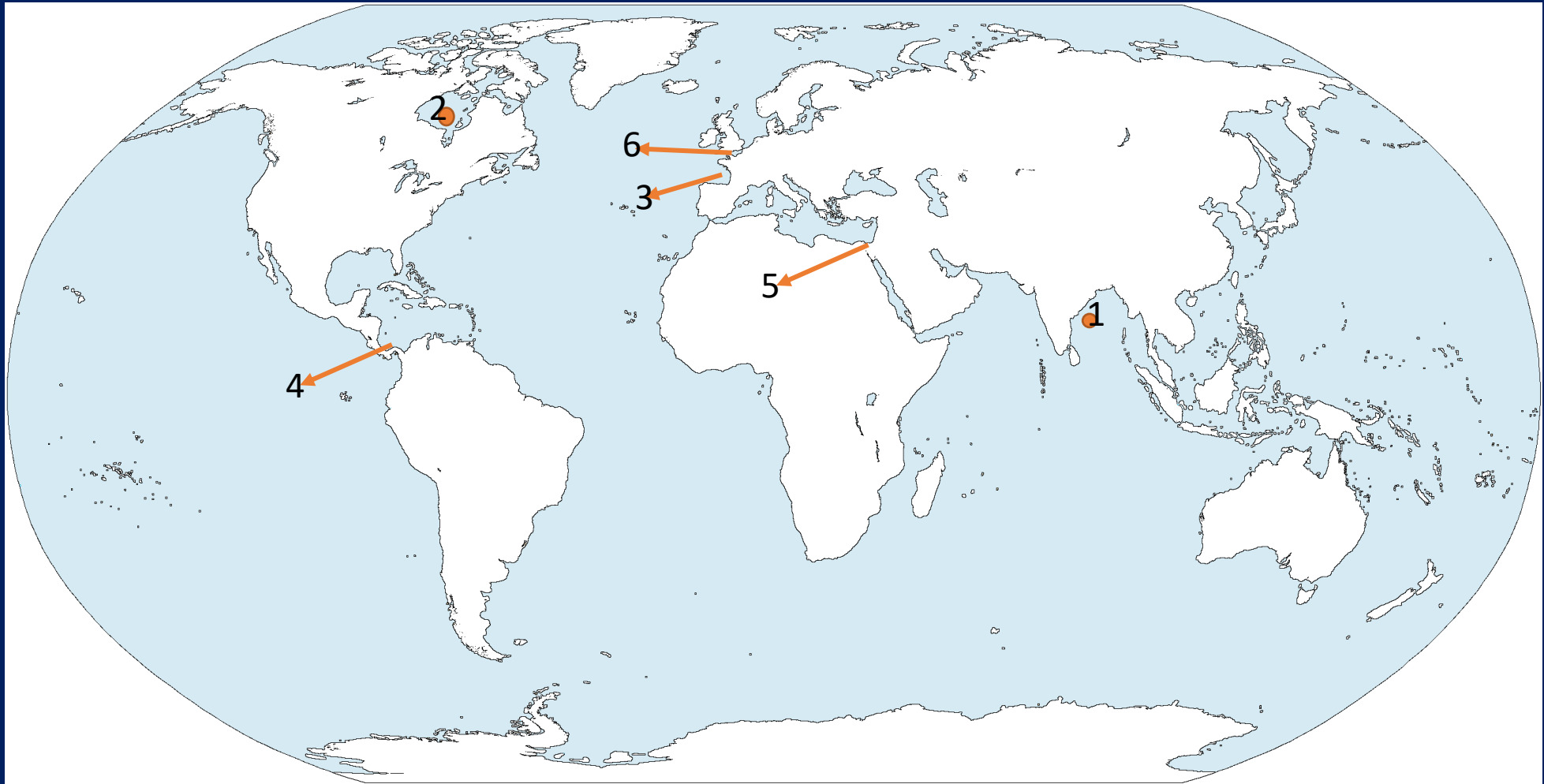
3. The strait separate Asia from North America ( Bering Strait)

4. The Gulf between India and Srilanka  
( Gulf of Manner)

5. Gulf of Parissia

**BAYS - CANALS**





1. Bay of Bengal

2. Bay of Hudson

3. Bay of Biscay

4. Panama canal

5. Suez Canal

6. English Chanal

# Thank You



[www.digitalsocialteacher.in](http://www.digitalsocialteacher.in)